



Cleanliness Drive and Shramdan Programme
organised by NSS, NCC and YRC Units
S.D. Women's College, Rajgangpur

The cleanliness drive and shramdan programme was organised by the NSS, NCC and YRC units of Sarbati Devi Women's College from 15th September, 2023 till 4th October, 2023. Every day students and staff members of all departments of the college contributed 1 hour of shramdan on these days by cleaning the college campus. On 1st October, 2023 NCC, NSS, YRC volunteers took out a rally to create awareness about the importance of cleanliness and the need to discard single-use plastic. The volunteers went to the football ground of Rajgangpur under guidance Ms Akanksha Lakra (NSS PO), Ms Geeti Rekha(NSS PO), Mrs Rashmita Mallick (YRC PO),Lt. Sushmita Toppo (NCC PO) and other staff members and cleaned the entire ground and collected all the single use plastic wrappers in garbage boxes to discard it properly. The program concluded with the swachhata pledge and the distribution of refreshments. More than 500 students participated although in these programme during this time period.






 GPS Map Camera

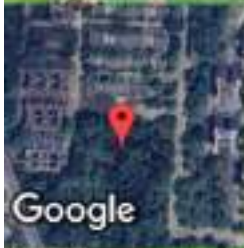


Google

Rajgangpur, Odisha, India
5HRG+CFX, Master Colony, Rajgangpur, Odisha 770017, India
Lat 22.191292°
Long 84.576578°
01/10/23 08:37 AM GMT +05:30



 GPS Map Camera




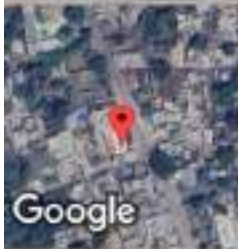
Google

Rajgangpur, Odisha, India
HML Area Type3, Rajgangpur, Odisha 770017, India
Lat 22.195499°
Long 84.577407°
01/10/23 08:33 AM GMT +05:30





 **GPS Map Camera**



Google

Rajgangpur, Odisha, India


5HQH+CQ6, Main Rd, Sriram Colony, Rajgangpur, Odisha 770017, India

Lat 22.188526°

Long 84.579125°

01/10/23 10:45 AM GMT +05:30



 **GPS Map Camera**



Google

Rajgangpur, Odisha, India


5HPJ+R92, Rajgangpur Railway Colony, Rajgangpur, Odisha 770017, India

Lat 22.187013°

Long 84.580946°

01/10/23 10:54 AM GMT +05:30



 **GPS Map Camera**



Rajgangpur, Odisha, India


5HQJ+2F2, Rajgangpur Railway Colony, Rajgangpur, Odisha 770017, India

Lat 22.187264°

Long 84.581088°

01/10/23 10:55 AM GMT +05:30



 **GPS Map Camera**



Rajgangpur, Odisha, India


5HQJ+2PP, Rajgangpur Railway Colony, Rajgangpur, Odisha 770017, India

Lat 22.18747°

Long 84.581663°

01/10/23 11:04 AM GMT +05:30



 GPS Map Camera



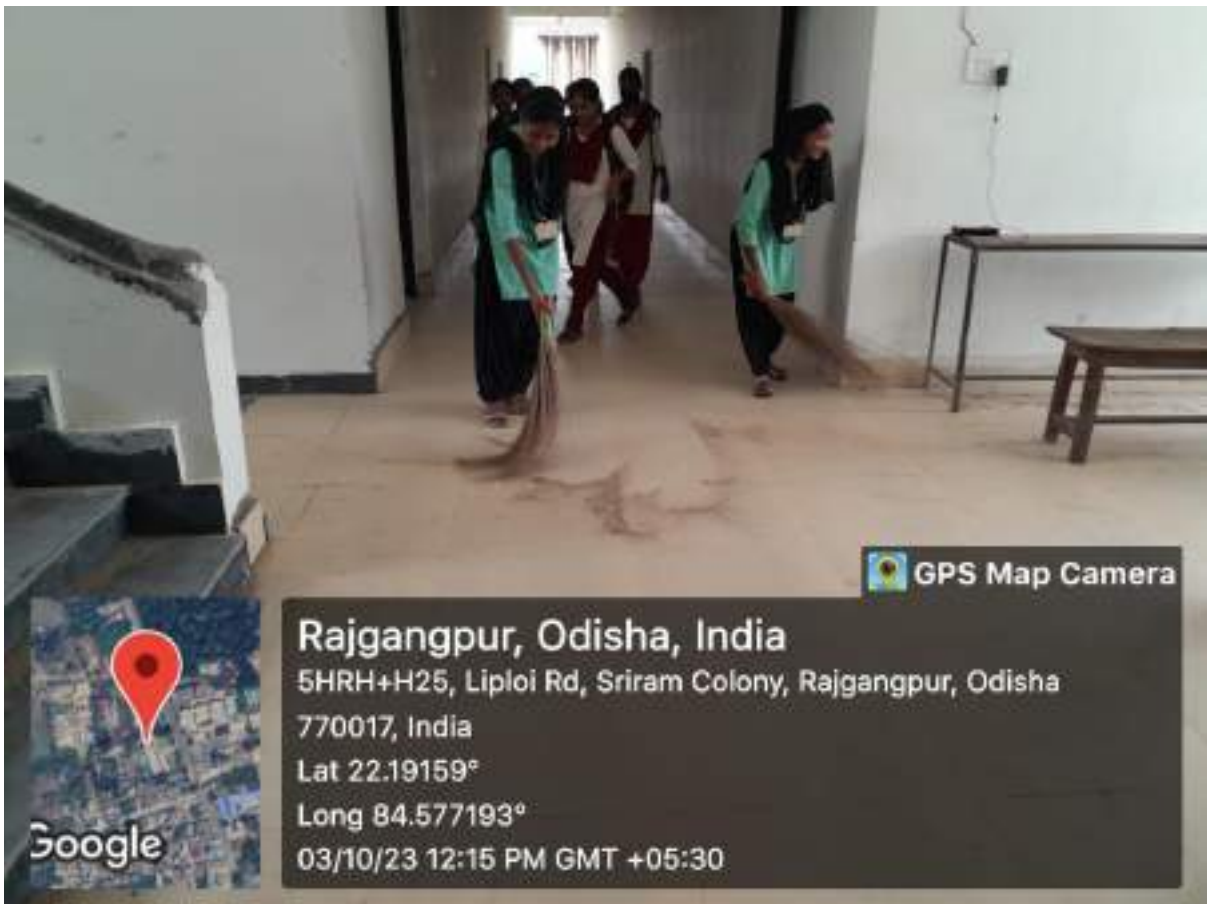
Rajgangpur, Odisha, India


5HRH+H25, Liploi Rd, Sriram Colony, Rajgangpur, Odisha
770017, India

Lat 22.191321°

Long 84.577667°

03/10/23 12:04 PM GMT +05:30



 GPS Map Camera



Rajgangpur, Odisha, India

5HRH+H25, Liploi Rd, Sriram Colony, Rajgangpur, Odisha
770017, India

Lat 22.19159°

Long 84.577193°

03/10/23 12:15 PM GMT +05:30