

**Blood Donation Camp**  
**Organised by NSS, NCC & YRC WING**  
**Sarbati Devi Women's College, Rajgangpur**

A Blood Donation Camp was successfully organized at Sarbati Devi Women's College, Rajgangpur on 06.04.2026 on the occasion of Odia Pakhya. The programme aimed to promote the spirit of social responsibility and create awareness about the importance of voluntary blood donation among students.

The camp was conducted under the able guidance of the Principal, Dr. Ashok Kumar Beura, whose encouragement inspired active participation. The event was graced by the presence of the guest, Mrs. Tabassum Bano, who appreciated the initiative and motivated students to contribute to such noble causes.

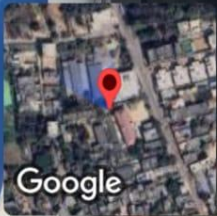
The programme was jointly organized by the YRC, NSS, and NCC units of the college. The YRC Coordinator, Mr. Pratap Bagh, along with NSS Programme Officers Ms. Sasmita Dandasena and Ms. Hemakanti Meher, and NCC Officer Ms. Sushmita Toppo, efficiently coordinated the event.

Medical assistance was provided by the team from Government Hospital, Sundargarh. The Blood Stain Counsellor, Ms. Ratna Prava Nayak, guided the donors and ensured all safety measures were properly followed during the donation process.


Students and staff members enthusiastically participated in the camp, resulting in the successful collection of 25 units of blood. The programme not only contributed to saving lives but also strengthened the message of humanity and service during the celebration of Odia Pakhya.

The camp concluded with gratitude towards all donors, medical team and organizers for their valuable contribution to this noble cause.

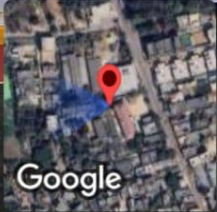




Rajgangpur, Odisha, India   
5hrq+qqv, Sriram Colony, Rajgangpur, Odisha  
770017, India  
Lat 22.191619° Long 84.577072°  
Monday, 06/04/2026 10:09 AM GMT +05:30



Rajgangpur, Odisha, India   
5hrq+qqv, Sriram Colony, Rajgangpur, Odisha  
770017, India  
Lat 22.191551° Long 84.577011°  
Monday, 06/04/2026 10:01 AM GMT +05:30




Google

Rajgangpur, Odisha, India 


5hrq+qqv, Sriram Colony, Rajgangpur, Odisha  
770017, India

Lat 22.191594° Long 84.57708°

Monday, 06/04/2026 10:16 AM GMT +05:30



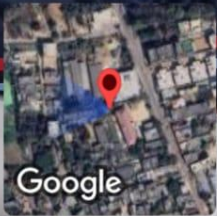
Google


Rajgangpur, Odisha, India 

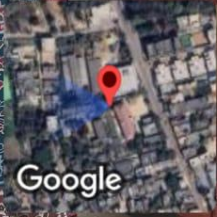
5hrh+h25, Liploi Rd, Sriram Colony, Rajgangpur,  
Odisha 770017, India


Lat 22.191563° Long 84.577204°

Monday, 06/04/2026 11:08 AM GMT +05:30




GPS Map Camera  
**Rajgangpur, Odisha, India**   
5hrq+qqv, Sriram Colony, Rajgangpur, Odisha  
770017, India  
Lat 22.19162° Long 84.577053°  
Monday, 06/04/2026 10:18 AM GMT +05:30




GPS Map Camera  
**Rajgangpur, Odisha, India**   
5hrq+qqv, Sriram Colony, Rajgangpur, Odisha  
770017, India  
Lat 22.191591° Long 84.577078°  
Monday, 06/04/2026 10:20 AM GMT +05:30



Rajgangpur, Odisha, India   
5hrh+qqv, Sriram Colony, Rajgangpur, Odisha  
770017, India  
Lat 22.191583° Long 84.577092°  
Monday, 06/04/2026 12:29 PM GMT +05:30



Rajgangpur, Odisha, India   
5hrh+h25, Liploi Rd, Sriram Colony, Rajgangpur,  
Odisha 770017, India  
Lat 22.191572° Long 84.577216°  
Monday, 06/04/2026 11:08 AM GMT +05:30